

## Directions to ISI and the Office of Pedro Diniz

If you come by taxi, ask to be dropped off at the Brokkfield towers in Marina del Rey. Most drivers are familiar enough with the Marina to know the location. If your driver is not, please refer to the map at the right and follow the instructions below depending wherefrom are you coming.

### From ISI's Parking Lot to Pedro's Office

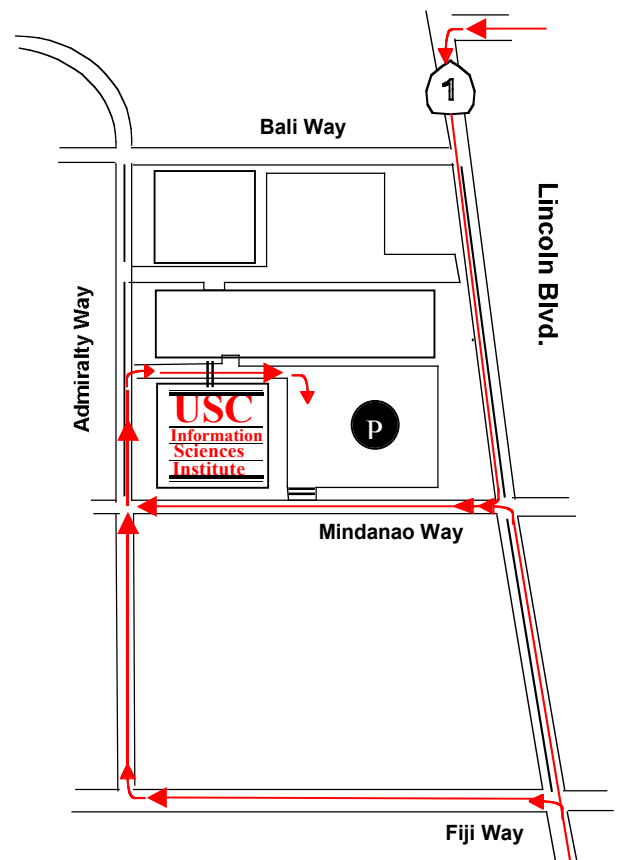
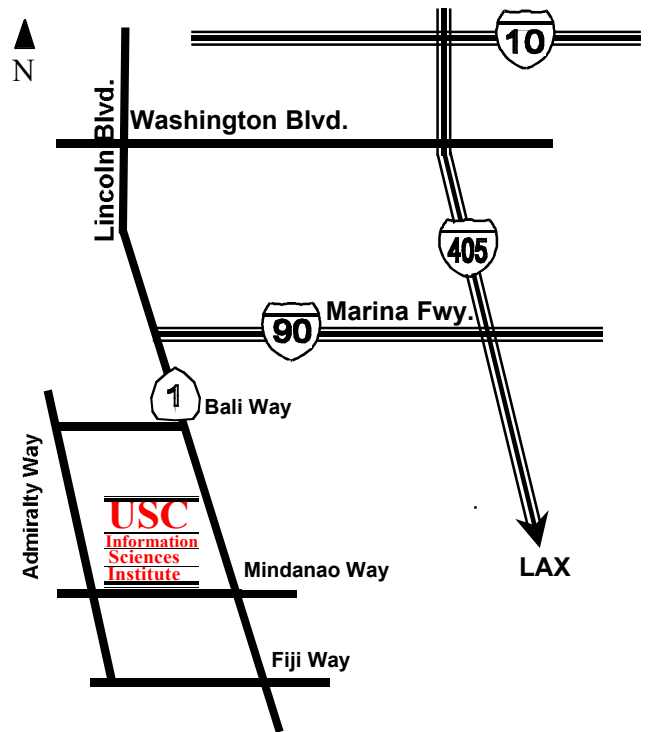
Once in the paid Parking lot (bring your ticket so that ISI can validate it), walk to the South Tower (where currently is a Chase Bank Branch) and take any of the elevators up to the 10<sup>th</sup> floor and ask the receptionist to call Pedro Diniz.

### From LAX to ISI's Parking Lot

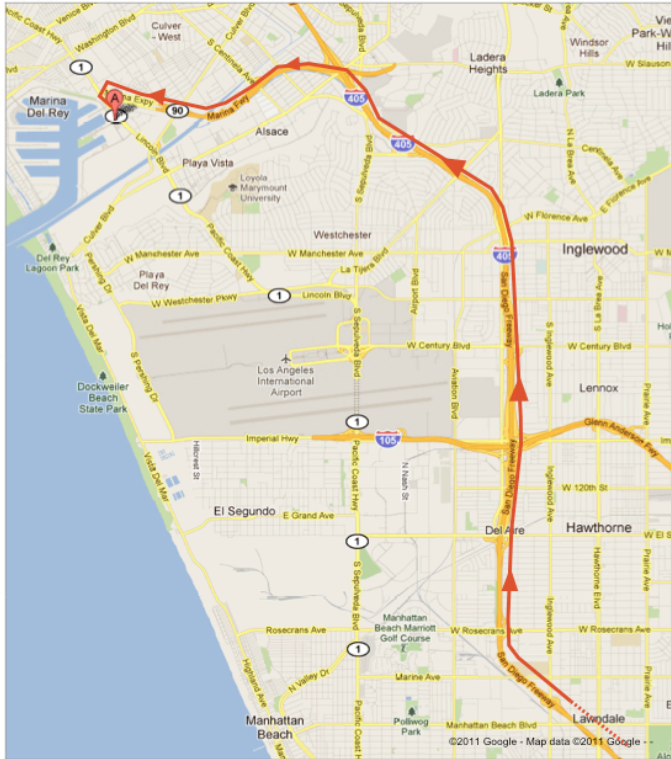
From LAX take Sepulveda Blvd. Northbound. If you are going under the LAX tunnel you are headed the opposite direction – just make a U-turn around the El Segundo Business area. Once on Sepulveda Northbound stay on the left-hand-side lanes to get on Lincoln Blvd. The leftmost lanes veer to the left and take you through Westchester crossing Highway 42 (Manchester Blvd). Follow Lincoln Blvd. through a commercial area that will lead you down a steep hill next to Loyola Marymount University (LMU). About a mile down the road you'll cross Jefferson Blvd. and enter the Marina area after going under a bridge. The first intersection after the bridge is Fiji Way. Try to make a left turn on Fiji Way but if you miss it you can make a left on Mindanao Way as well.

### From US 101 or 405 South to ISI's Parking Lot

Driving South on the 101 take 405 South. After driving the Sepulveda pass (where the J. Paul Getty Museum is located) you cross the 10 Freeway and continue towards LAX. Take the Marina Freeway (US 90) exit Westbound. At the end of the 90 freeway you come to a third light where you make a left onto Lincoln Blvd southbound. See the figure for details on how to get to ISI's parking lot.



Directions from Orange County or San Diego:  
 Take the 5 Fwy North to the 405 North bound.  
 After crossing the 105 Fwy get on the 90 Fwy Westbound (Marina Fwy)  
 At the end of the 90 Fwy make a left on CA 1 (Lincoln Blvd.) Southbound



Directions from the 90 Fwy (Marina Freeway):  
 At the end of the 90 Fwy you will get on the Marina Expressway.  
 You can make a left turn on Mindanao Way (blue route below).  
 Alternatively, you can make a left on CA 1 (Lincoln Blvd.) Southbound followed by a right turn on Mindanao Way.  
 At the next traffic light you are at the intersection of Admiralty Way and Mindanao Way.  
 Right onto Admiralty Way (Northbound) and then right onto the first parking driveway.

